

IRWD San Joaquin Marsh wildlife sanctuary trail map & rules

-  NO DOGS
-  NO BIKES
-  NO DRONES











FIND
OUT
WHY



LEGEND

-  Treehill Trail (0.8 miles)
-  Crescent Trail (0.4 miles)
-  North Loop Trail (1.2 miles)
-  The Midway (0.8 miles)
-  Shady Lane (0.2 miles)
-  Fledgling Loop Trail (0.5 miles)
-  South Loop Trail (1.4 miles)
-  Carlson Trail (0.8 miles)
-  Perimeter Trail (2.0 miles)
-  Willow Path (0.2 miles)
-  Lost Trail (0.3 miles)
-  Boardwalk (0.1 miles)

-  Vehicle entrance
-  Parking
-  Trail entrance
-  Restrooms
-  Water bottle filling station
-  San Joaquin Marsh Campus:
(Audubon House, Duck Club,
Visitors Center)
-  Demonstration gardens
-  Moreton Bay Fig Tree

OWNED AND
PROTECTED BY
 Irvine Ranch
Water District

Irvine Ranch Water District
Michelson Water Recycling Plant

URBAN
FOREST

